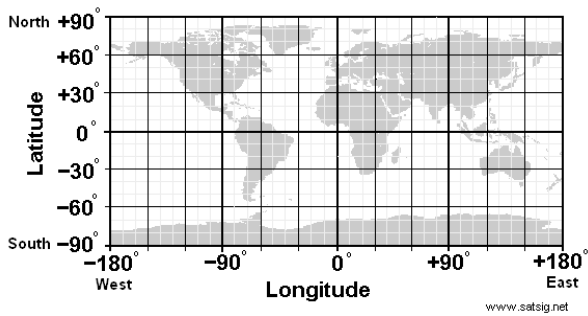


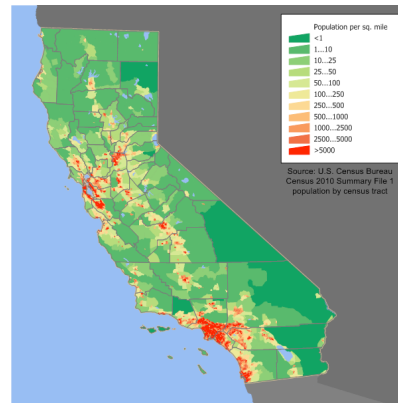
REGIONS Literacy Card 9



Lines of latitude on a map or globe run east and west. Lines of longitude run north and south. The lines cross each other and form a coordinate grid system.

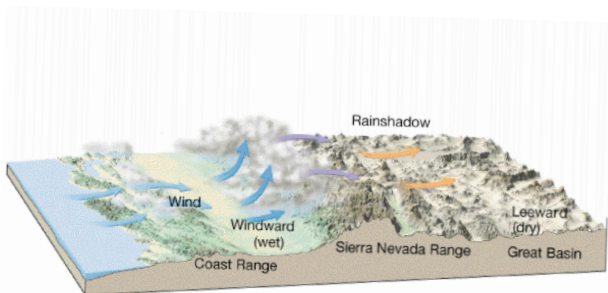
REGIONS Literacy Card 10

Population density tells how many people live in an area of a certain size.



REGIONS Literacy Card 11

Mountains in California act like huge walls that block humid, or moist, air from reaching the eastern side of the mountains. Places there lie on the drier side of the mountains in the rain shadow.



REGIONS Literacy Card 12

California is divided into four natural regions that share the same kinds of physical, or natural, features. They have similar landforms, bodies of water, climates, and plants.

